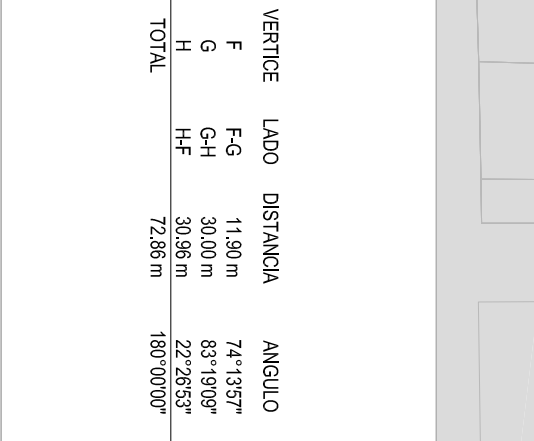
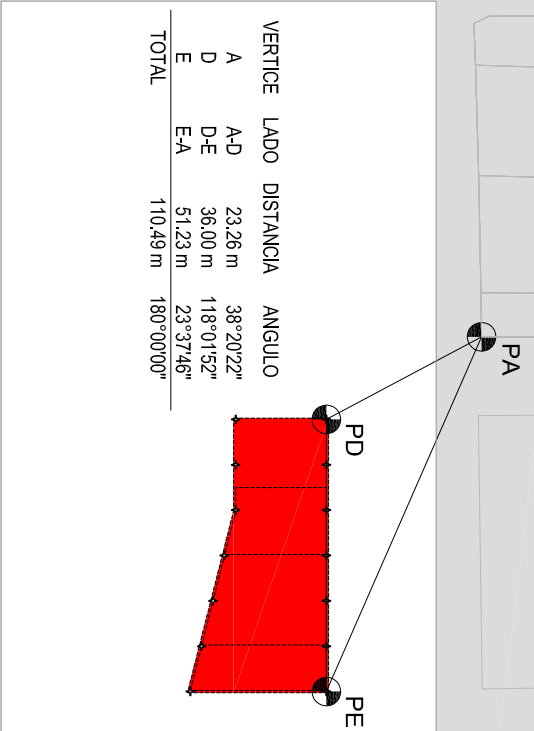
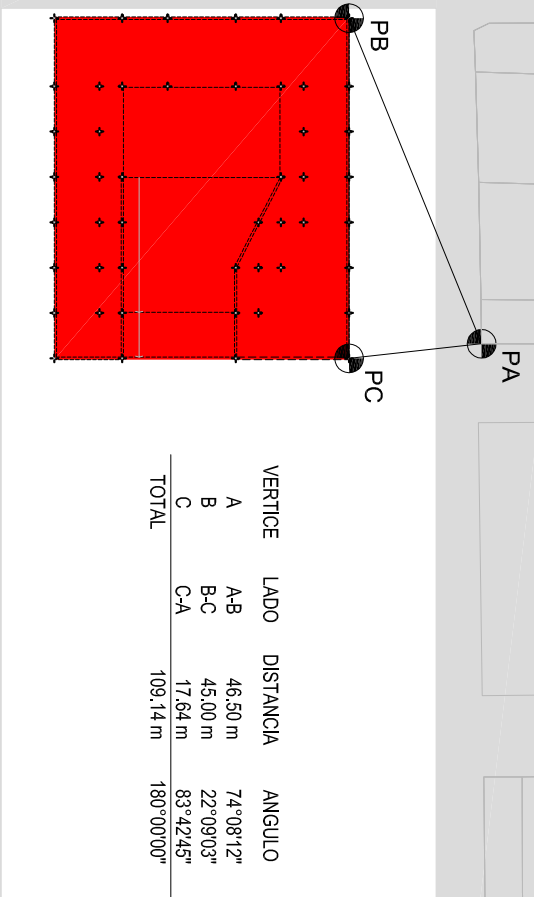


PLANTA SOTANO

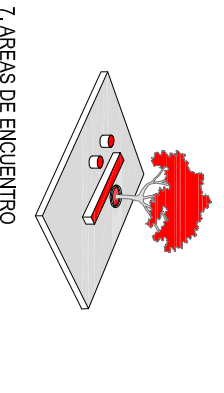

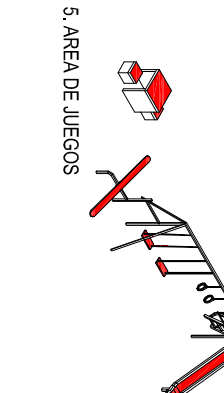

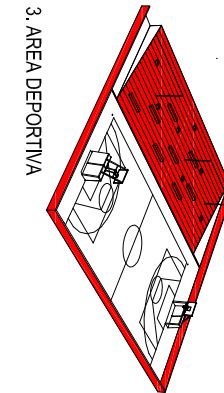
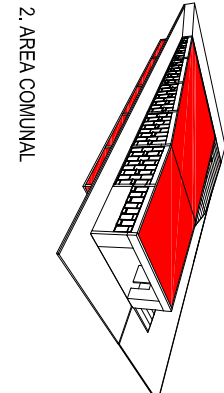
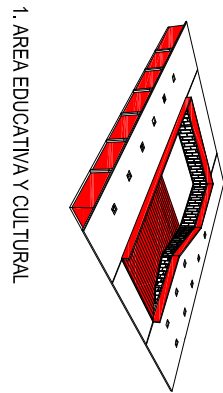
ESC. 1/250



COORDENADAS DE POLIGONO PROPUUESTO DE TERRENO				
VERTICE	LADO	DISTANCIA	ANGULO INTERNO	ESTR. (X)
1	1-2	82.40 m	90° 42' 28"	628017.1282
2	2-3	21.25 m	177° 00' 45"	92475938.4141
3	3-4	59.00 m	90° 00' 00"	628017.2088
4	4-5	59.00 m	91° 00' 45"	92475445.3714
5	5-6	32.20 m	86° 59' 04"	628184.1864
6	6-7	47.85 m	82° 00' 00"	628137.1089
7	7-1	30.10 m	91° 04' 00"	628002.6469
TOTAL		332.80 m		628002.6469

COORDENADAS DE POLIGONO EXISTENTE DE TERRENO				
VERTICE	LADO	DISTANCIA	ANGULO INTERNO	ESTR. (X)
1	1-2	148.65 m	90° 00' 00"	628017.1282
2	2-3	148.65 m	90° 00' 00"	92475938.4141
3	3-4	148.65 m	90° 00' 00"	628017.2088
4	4-1	57.50 m	90° 00' 00"	92475445.3714
TOTAL		396.50 m		92475938.4141

SÍMBOLO	LEYENDA
+	MITA DE PISO TERMINADO
+	E.E. DE COLUMNA
---	LÍMITE DE TERRENO
---	PUNTO DE COORDENACIÓN
---	LÍMITE DE TERRENO
---	REPLANTEO DE LÍMITE



USAT  
Universidad Católica de Lima

USAT  
Universidad Católica de Lima

USAT  
Universidad Católica de Lima

USAT  
Universidad Católica de Lima

USAT  
Universidad Católica de Lima

USAT  
Universidad Católica de Lima